

13

DORSET COUNTY COUNCIL

Town and Country Planning General Development
Order, 1963; Direction under Article 4 - land
in the Rural District of Bridport and the
Borough of Lyme Regis

TAKE NOTICE that the Dorset County Council have, with the approval of the Minister of Housing and Local Government, issued a Direction dated the 3rd March, 1965, prohibiting any development of the description set out in the schedule hereto on land in the Parishes of Charmouth, Wootton Fitzpaine, Catherston Leweston, Stanton St. Gabriel, Whitechurch Canonicorum, Chideock, Symondsburry and Allington in the Rural District of Bridport and on land in part of the Borough of Lyme Regis, in the said county, which land is shown coloured green and not hatched black on the plan, numbered 1/4/60 and annexed to the Direction, unless permission is granted on an application made in that behalf under the Town and Country Planning General Development Order, 1963.

A copy of the said Direction and of the plan defining the land to which it relates may be seen at all reasonable hours at the offices of the Lyme Regis Borough Council at the Town Hall, Lyme Regis, at the offices of the Bridport Rural District Council at Mountfield, Bridport, at the West Area Planning Office, West Rivers House, West Allington, Bridport and at the offices of the said County Council at County Hall, Dorchester.

And notice is hereby given that the said Direction comes into force on the date of first publication of this notice.

THE SCHEDULE

The carrying out on agricultural land having an area of more than one acre and comprised in an agricultural unit of building or engineering operations requisite for the use of that land for the purposes of agriculture, other than the placing on land of structures not designed for those purposes or the provision and alteration of dwellings.

The above being development comprised within Class VI(1) of the First Schedule to the said Order.


Dated the

first

day of

August

1968



Clerk of the County Council

County Hall,
Dorchester,
Dorset.

DORSET COUNTY COUNCIL

Town and Country Planning General Development
Order, 1963; Direction under Article 4 - land
in the Rural District of Bridport and the
Borough of Lyme Regis

TAKE NOTICE that the Dorset County Council have, with the approval of the Minister of Housing and Local Government, issued a Direction dated the 3rd March, 1965, prohibiting any development of the description set out in the schedule hereto on land in the Parishes of Charmouth, Wootton Fitzpaine, Catherston Leweston, Stanton St. Gabriel, Whitechurch Canonicorum, Chideock, Symondsbury and Allington in the Rural District of Bridport and on land in part of the Borough of Lyme Regis, in the said county, which land is shown coloured green and not hatched black on the plan, numbered 1/4/60 and annexed to the Direction, unless permission is granted on an application made in that behalf under the Town and Country Planning General Development Order, 1963.

A copy of the said Direction and of the plan defining the land to which it relates may be seen at all reasonable hours at the offices of the Lyme Regis Borough Council at the Town Hall, Lyme Regis, at the offices of the Bridport Rural District Council at Mountfield, Bridport, at the West Area Planning Office, West Rivers House, West Allington, Bridport and at the offices of the said County Council at County Hall, Dorchester.

And notice is hereby given that the said Direction comes into force on the date of first publication of this notice.

THE SCHEDULE

The carrying out on agricultural land having an area of more than one acre and comprised in an agricultural unit of building or engineering operations requisite for the use of that land for the purposes of agriculture, other than the placing on land of structures not designed for those purposes or the provision and alteration of dwellings.

The above being development comprised within Class VI(1) of the First Schedule to the said Order.


Dated the

first

day of

August

1968


Clerk of the County Council

County Hall,
Dorchester,
Dorset.

DORSET COUNTY COUNCIL

Newfound

LYME REGIS

Town and Country Planning General Development Order, 1963; Direction under Article 4 - land in the Rural District of Bridport and the Borough of Lyme Regis

TAKE NOTICE that the Dorset County Council have, with the approval of the Minister of Housing and Local Government, issued a Direction dated the 3rd March, 1965, prohibiting any development of the description set out in the schedule hereto on land in the Parishes of Charmouth, Wootton Fitzpaine, Cathorston Leweston, Stanton St. Gabriel, Whitechurch Canoniscom, Chidcock, Wandsbury and Allington in the Rural District of Bridport and on land in part of the Borough of Lyme Regis, in the said county, which land is shown coloured green and not hatched black on the plan, numbered 1/4/60 and annexed to the Direction, unless permission is granted on an application made in that behalf under the Town and Country Planning General Development Order, 1963.

A copy of the said Direction and of the plan defining the land to which it relates may be seen at all reasonable hours at the offices of the Lyme Regis Borough Council at the Town Hall, Lyme Regis, at the offices of the Bridport Rural District Council at Mountfield, Bridport, at the West Area Planning Office, West Rivers House, West Allington, Bridport and at the offices of the said County Council at County Hall, Dorchester.

And notice is hereby given that the said Direction comes into force on the date of first publication of this notice.

THE SCHEDULE

carrying out on agricultural land having an area of more than one acre and comprised in an agricultural unit of building or engineering operations requisite for the use of that land for the purposes of agriculture, other than the placing on land of structures not designed for those purposes or the provision and alteration of dwellings.

The above being development comprised within Class VI(1) of the First Schedule to the said Order.

Dated the

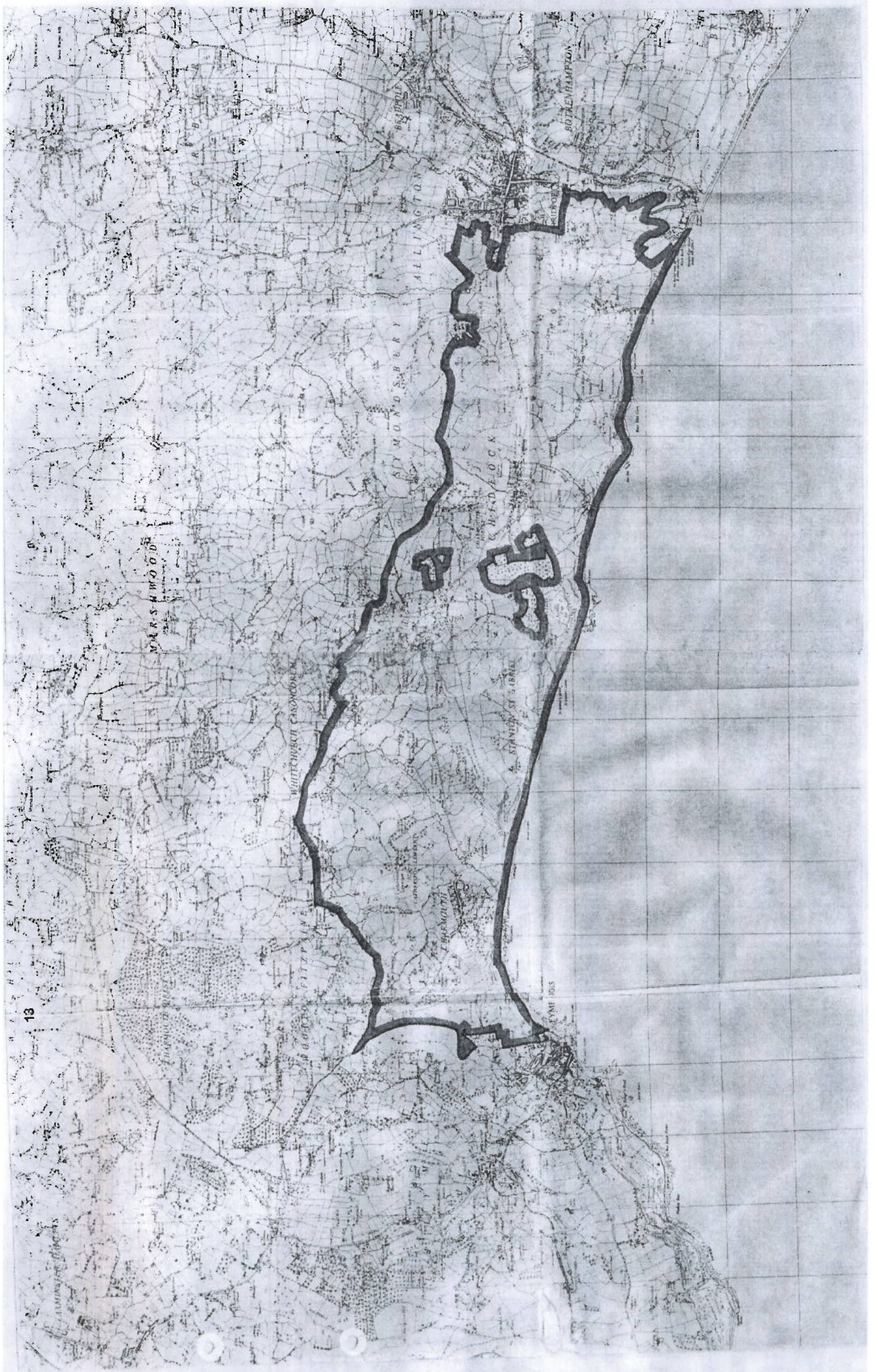
first

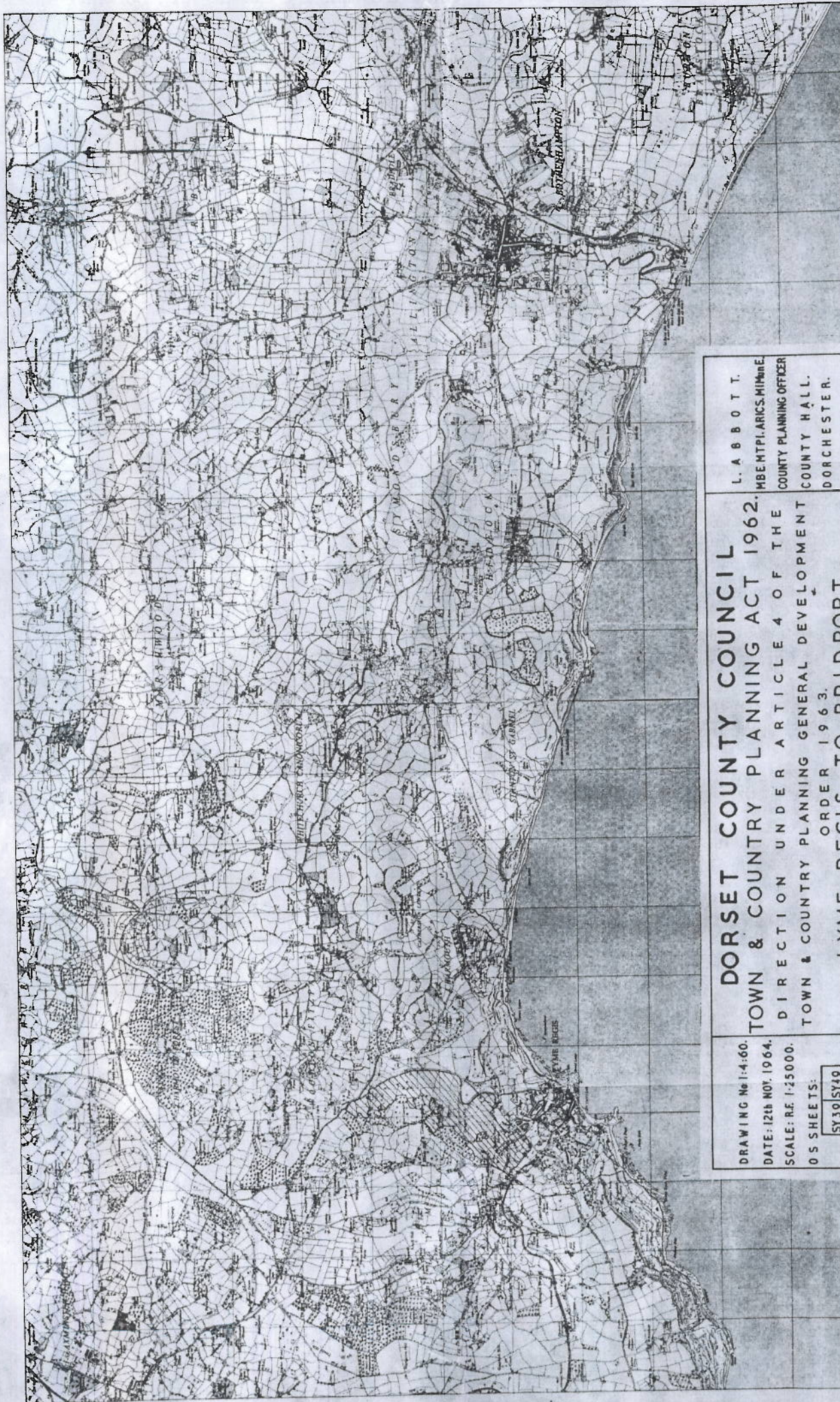
day of

August

1968

Clerk of the County Council





<p>DRAWING No 1:4:60. DATE: 12th NOV. 1964. SCALE: R.F. 1:25000. OS SHEETS: SY39SY49</p>	<p>DORSET COUNTY COUNCIL TOWN & COUNTRY PLANNING ACT 1962. DIRECTION UNDER ARTICLE 4 OF THE TOWN & COUNTRY PLANNING GENERAL DEVELOPMENT ORDER 1963. LYME REGIS TO BRIDPORT.</p>	<p>L. ABBOTT. MBE MTP. ARCS. HMR E. COUNTY PLANNING OFFICER COUNTY HALL. DORCHESTER.</p>
--	--	--

STAFFORDSHIRE COUNTY COUNCIL

The County of Stafford (Roads at Leek) (One Way) Order, 1969

Notice is hereby given that on the 7th March 1969 the Staffordshire County Council made an Order under section 1 of the Road Traffic Regulation Act 1967, the effect of which is to prevent any vehicle from proceeding in any direction other than that shown in the Schedule below.

A copy of the Order may be inspected during normal office hours and at the office of the Clerk to the Leek Rural District Council, Town Hall, Leek.

T. H. Evans, Clerk of the County Council.
County Buildings,
Stafford.
20th March 1969.

SCHEDULE

<i>Russell Street</i> From south to north.
<i>Market Street</i> From south to north.
<i>Bath Street</i> From north to south.

(242)

WEST RIDING OF YORKSHIRE COUNTY COUNCIL

The County of the West Riding of Yorkshire (Various Roads, Goole) (Restriction of Waiting) Order, 1969

Notice is hereby given that the County Council of the West Riding of Yorkshire propose to make an Order under sections 1 and 2 of the Road Traffic Regulation Act 1967, the effect of which will be to prohibit waiting by vehicles between the hours of 8 a.m. and 6 p.m. on any day other than a Sunday, in any of the lengths of roads or on any of the sides of roads specified in the Schedule hereto.

Exceptions are provided in the Order to enable a person to board or alight from or cause goods to be loaded on to or unloaded from a vehicle, to enable a vehicle to be used in connection with certain building operations, road works, works of Statutory Undertakers, Statutory Powers or duties or in connection with a funeral.

The proposed Order will not apply to public service vehicles. The proposed Order provides for the County of the West Riding of Yorkshire (Various Roads at Goole) (Prohibition and Restriction of Waiting) Order, 1967 to be varied so that it shall not apply to the length of Carlisle Street between its junction with Boothferry Road and a point 50 feet east of its junction with Eastcourt Terrace.

A copy of the proposed Order and a map showing the lengths and sides of roads to which the proposed Order relates may be inspected during normal office hours at the offices of (i) The County Council of the West Riding of Yorkshire (Room 87), County Hall, Wakefield and (ii) The Goole Borough Council, Municipal Offices, Goole.

Objections to the proposals together with the grounds on which they are made must be sent in writing to the undersigned by the 21st April 1969.

P. J. Butcher, Clerk of the County Council.
County Hall,
Wakefield.

SCHEDULE

Lengths of roads and sides of roads at Goole

1. *Stanhope Street.* Both sides from a point 50 feet west of its junction with Church Street eastwards to its junction with Boothferry Road.
2. *Church Street.* Both sides from its junction with Stanhope Street southwards for a distance of 50 feet.
3. *Boothferry Road.* North side from its junction with Stanhope Street eastwards to a point 50 feet east of the junction with the unnamed road on the east of the Clock Tower.
4. *Boothferry Road.* South side from the east side of its junction with Stanhope Street to a point 50 feet east of its junction with Stanhope Street.
5. Unnamed road on the east of the *Clock Tower.* Both sides from Carlisle Street to Boothferry Road.
6. *Carlisle Street.* North side from its junction with Boothferry Road eastwards to a point 50 feet east of Estcourt Terrace.
7. *Estcourt Terrace.* Both sides from its junction with Carlisle Street northwards for a distance of 50 feet.

(306)

WEST RIDING OF YORKSHIRE COUNTY COUNCIL

The County of the West Riding of Yorkshire (Lane End, Timble, Fewston and Wydra (Unclassified) County Road, Fewston) (Width Restriction) Order 1969.

Notice is hereby given that the County Council of the West Riding of Yorkshire propose to make an Order under the Road Traffic Regulation Act, 1967, the effect of which will be to prohibit the driving of any motor vehicle the width of which inclusive of any load on the vehicle exceeds 6 feet 6 inches in that length of the Lane End, Timble, Fewston and Wydra (Unclassified) County Road in the Wharfedale Rural District which extends from a point opposite the Methodist Church at Timble to its junction with the Gambling Well, Timble Ridge and White Crag (Unclassified) County Road near Fewston Embankment.

Nothing in the Order will prevent the driving upon the said length of road of any vehicle which is being used for the conveyance of persons, goods or merchandise to or from any premises situated on or adjacent to that length of road, for the purposes of agriculture, in connection with any building operation or demolition works, the repair of the road or the maintenance of services therein, or in the course of military training operations.

A copy of the Order and of a map showing the length of road affected may be inspected during normal office hours at the offices of either (i) the County Council of the West Riding of Yorkshire (Room 87), County Hall, Wakefield, or (ii) the Wharfedale Rural District Council, 8 Boroughgate, Otley.

Objections to the proposal together with the grounds in which they are made, must be sent in writing to the undersigned by the 15th April 1969.

P. J. Butcher, Clerk of the County Council.

County Hall,
Wakefield.

(307)

TOWN AND COUNTRY PLANNING ACTS

DORSET COUNTY COUNCIL

TOWN AND COUNTRY PLANNING ACT, 1962

TOWN AND COUNTRY PLANNING GENERAL DEVELOPMENT ORDER 1963

Direction under Article 4—Bridport Rural District and Lyme Regis Borough

Notice is hereby given that the Dorset County Council have, with the approval of the Minister of Housing and Local Government, issued a Direction dated the 17th day of September 1968, prohibiting any development of the descriptions set out in the Schedule hereto on land in the Parishes of Charmouth, Wootton Fitzpaine, Catherston Leweston, Stanton St. Gabriel, Whitechurch Canonicorum, Chideock, Symondsburry and Allington in the Rural District of Bridport and on land in part of the Borough of Lyme Regis, the whole of which land is shown coloured green and not hatched black on the plan annexed thereto and numbered 1/4/60 unless permission therefor is granted on an application made under the Town and Country Planning General Development Order, 1963 (hereinafter called "the Order").

A copy of the said Direction and of the Plan defining the land to which it relates may be seen during normal office hours at the Rural District Council Offices, "Mountfield", Bridport; at the West Area Planning Office, West Allington, Bridport and at County Hall, Dorchester and at Lyme Regis Borough Council Offices, Lyme Regis.

And notice is hereby given that the said Direction comes into force on the date of first publication of this notice.

THE SCHEDULE

1. The use of land (other than a building or the curtilage of a building or the site or curtilage of a building which has been demolished in consequence of war damage) for any purpose except as a caravan site on not more than 28 days in total in any

calendar year, and the erection or placing of movable structures on the land for the purposes of that use.

2. The use of land, other than buildings and not within the curtilage of a dwelling house, for the purposes of recreation or instruction by members of an organisation (other than the Boy's Brigade (Incorporated), the Scout Association, the Girl Guides Association, the Church Lads' Brigade, the Young Men's Christian Association, the Salvation Army and the Army Cadet Force Association) which holds a certificate of exemption granted by the Minister of Housing and Local Government under section 269 of the Public Health Act, 1936, and the erection or placing of tents on the land for the purposes of that use.

The above being development comprised with Class IV (2) and Class V of the First Schedule to the Order.

Dated 20th March 1969.

K. A. Abel, Clerk of the County Council.

County Hall,
Dorchester, Dorset.

(245)

CUMBERLAND COUNTY COUNCIL

TOWN AND COUNTRY PLANNING ACT 1962

COUNTY OF CUMBERLAND DEVELOPMENT PLAN

Whitehaven Central Area Comprehensive Development Area

Notice is hereby given that on the 26th February 1969, the Minister of Housing and Local Government amended the above development plan.

Certified copies of the amended development plan together with copies of the Inspector's Report of the Public Inquiry have been deposited at:

Town Hall, Whitehaven;
The Courts, Carlisle.

The copies of the development plan and Inspector's report so deposited will be open for inspection free of charge by all persons interested between the hours of 9 a.m. and 5 p.m. on Mondays to Fridays inclusive.

The amendment became operative as from the 20th day of March 1969, but if any person aggrieved by it desires to question the validity thereof or of any provision contained therein on the ground that it is not within the powers of the Town and Country Planning Act, 1962, or on the ground that any requirement of the Act or any regulation made thereunder has not been complied with in relation to the making of the amendment, he may, within 6 weeks from the 20th March 1969, make application to the High Court.

Dated this 19th March 1969.

G. N. C. Swift, Clerk of the County Council.

The Courts,
Carlisle.

(243)

NATIONAL PARKS AND ACCESS TO THE COUNTRYSIDE ACT, 1949

CARMARTHENSHIRE COUNTY COUNCIL

NATIONAL PARKS AND ACCESS TO THE COUNTRYSIDE ACT, 1949

Public Rights of Way

Notice is hereby given that the Carmarthenshire County Council in exercise of the powers conferred on them by sub-section (3) of section 29 of the National Parks and Access to the Countryside Act, 1949, have determined to modify the particulars contained in the draft rights of way map and statement prepared under section 27 of the above-mentioned Act in relation to the rights of way within that part of the area of the said Council which is bounded on the west by the County Boundary from its intersection with Trunk Road A.40 in the Parish of Llanboidy west of Whitland to the River Teifi north of Aber-Cych, on the north by the County Boundary from the River Teifi north of Aber-Cych to the River Towy at its confluence with the River Trawsant, on the east by the County Boundary from the River Towy at its confluence with the River Trawsant to its junction with the northern boundary of

the Parish of Quarter Bach, and on the south by the northern boundary of the Parish of Quarter Bach, the south-western boundary of the Parish of Llangadog, the Unclassified Road from Pont Parc-Owen to Pontbren-Araeth, the boundary of the Parish of Llangadog from Pontbren-Araeth to the River Towy, the River Towy from its junction with the boundary of the Parish of Llangadog to Carmarthen Bridge, The Quay and Blue Street, Carmarthen, and Trunk Road A.40 from Guildhall Square, Carmarthen via St. Clears and Whitland to the County Boundary, which area comprises the following Boroughs, Urban Districts and Parishes (or parts thereof) within the Carmarthen, Llandeilo and Newcastle Emlyn Rural districts:

Carmarthen Borough	Llanfihangel-rhos-y-corn
(part)	Llanfynydd
Llandovery Borough	Llangadog
Llandeilo Urban District	Llangathen
Newcastle Emlyn Urban District	Llangeler
Abergwili	Llangynin
Abernant	Llangunnor (part)
Cenarth	Llanllawddog
Cilycwm	Llanllwni
Cilymaenllwyd	Llanpumsaint
Cynwyl Elfed	Llansadwrn
Cynwyl Gaeo	Llansawel
Henllanfallteg	Llanwinio
Llanboidy (part)	Llanwrda
Llanddeusant	Llanybyther
Llandeilo-fawr Rural	Llanycrwys
(part)	Meidrim
Llandingat-Without	Myddfai
Llandissilio East	Newchurch (part)
Llandyfeisant	Pencarreg
Llanegwad	St. Clears (part)
Llanfair-ar-y-Bryn	Talley
Llanfihangel-ar-Arth	Trelech-a'r-Betws
	Whitland (part)

Now therefore the said particulars are modified by the

Deletion of the following public paths:

Nos. 2/27 and 41/1, Abergwili and Llanegwad Parishes. Footpath from Tanyrallt, midway between White Mill and Nantgaredig, south-eastwards to Llandeilo-yr-ynys.

No. 2/28, Abergwili Parish. Footpath from Trunk Road A.40, midway between White Mill and Alltygog, south-eastwards to River Towy.

No. 5/7, Cenarth Parish. Footpath from Cenarth-Penrherber road past Gelli-dywyll to Bwlchmelyn.

No. 6/36, Cynwyl Elfed Parish. Footpath from Path 6/18 north-westwards along side Nant Goch to Path 6/37 south of Nantcwmrhys.

No. 6/38 (part), Cynwyl Elfed Parish. Footpath from Ty-bach-y-rhos, Hermon to junction with No. 6/37 east of Nantcwmrhys School.

Nos. 6/52 and 12/4, Cynwyl Elfed and Llangeler Parishes. Footpath from Nant Gronw, Hermon via Pwllgaseg northwards to Blaengors.

No. 6/53, Cynwyl Elfed Parish. Footpath from Pwllgaseg south-eastwards towards Cwmduad.

No. 7/40, Caio Parish. Footpath from Cio-Crugybar road near Gllfach northwards to Groesfawr.

No. 8/5, Cilycwm Parish. Footpath from Cilycwm-Rhandirmwyn road south of Tremcelynog foresters' houses in westerly direction to join Path 8/4.

No. 8/8, Cilycwm Parish. Footpath from Cilycwm-Rhandirmwyn road at Cwr-dinas to Gwen-firwd valley road west of Pwll-priddog.

No. 8/39, Cilycwm Parish. Footpath from Porthyrhyd-Cilycwm road near Penybanc-uchaf, westwards through forestry to join Path 8/38 south-west of Troedryhiw-mes.

No. 8/40, Cilycwm Parish. Footpath from Path 8/38 north-east of Troedryhiw-mes, through Tan-lifau wood to public highway south-east of Pencraig.

Nos. 10/16 and 4/2, Henllanfallteg and Cilymaenllwyd Parishes. Footpath from Cwm-Miles-Henllan Amgoed road at Fron Hiraeth westwards past Penyrallt and Glan Taf Uchaf to Llanfallteg-Login road.

No. 10/19, Henllanfallteg Parish. Footpath from Path 10/18 at Bryn Taf westwards to join Path 10/16 north of Fronhaul.

No. 12/141, Llangeler Parish. Footpath from Newcastle Emlyn-Pentre-cagal road at Rhydaltn northwards across River Teifi to Llandyfriog.